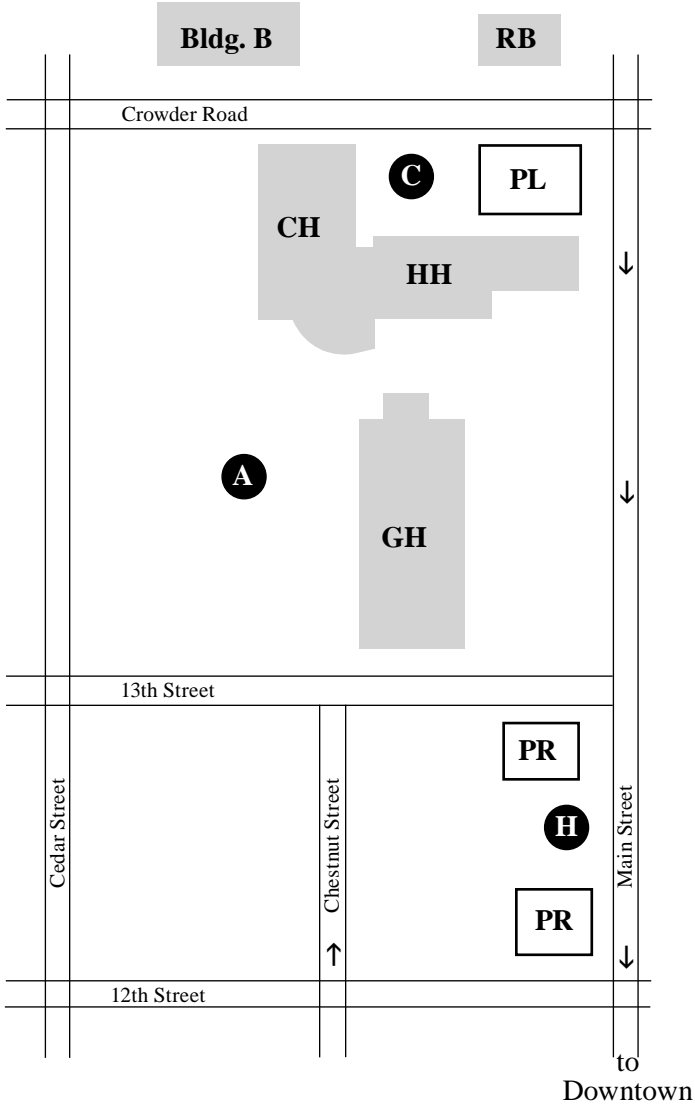
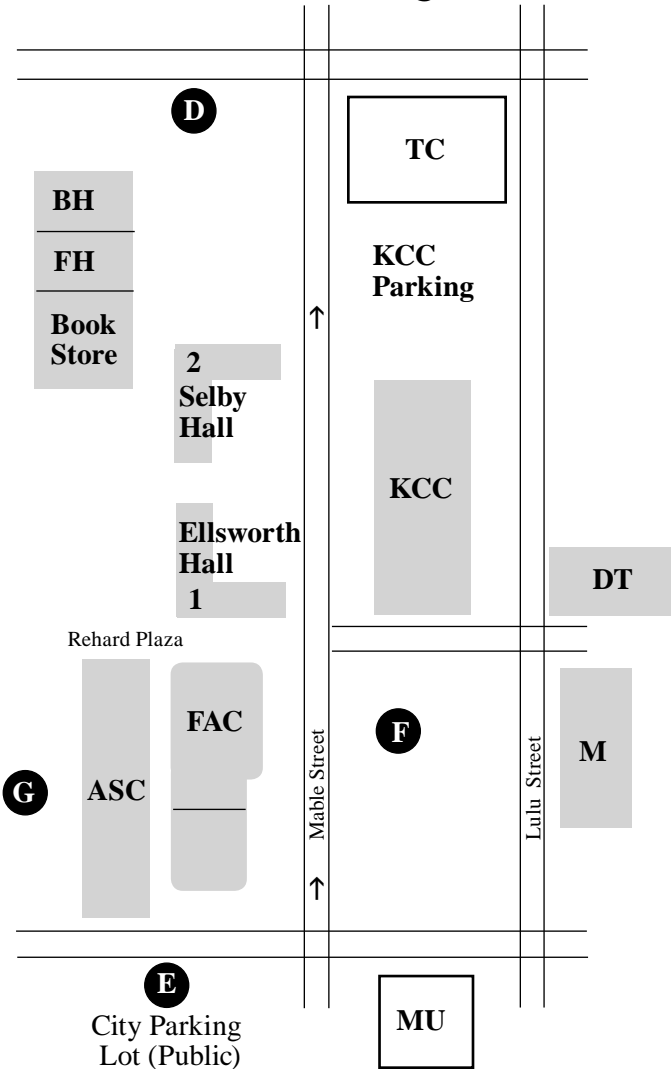
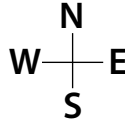


Main Campus



Map Legend

- | | | | |
|---------------|--|------------|--------------------------|
| ASC | Alexander Student Center | FH | Freeman Hall (ARC) |
| BH | Barnes Hall (SSS) | GH | Geyer Hall |
| Bld. B | Building B-Art Building | HH | Hoffman Hall |
| CH | Dr. Albert & Vera Cross Hall | KCC | Ketcham Community Center |
| DT | Derry Training Facility | | |
| FAC | Frey Administrative Center &
Dorris Rider Art Gallery | | |

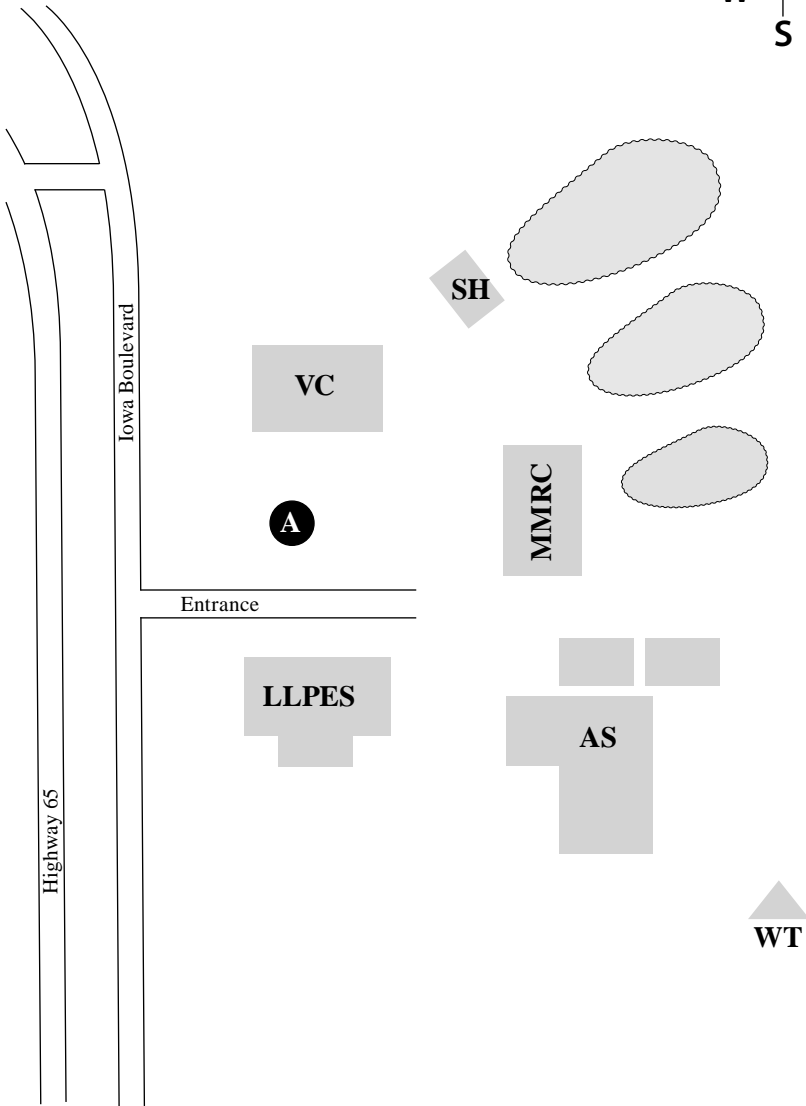
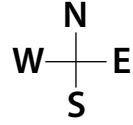


- M** Maintenance/General Delivery
- RB** Ritze Building—AEL
- TC** Sugg Tennis Courts
- 1** Ellsworth Residence Hall (Men)
- 2** Selby Residence Hall (Women) & Cafeteria

- Non-NCMC Buildings**
- MU** Grundy County Museum
- PL** Grundy County Public Library & Hoover Community Theatre
- PR** Private Residence/Business
- ↓↑** One-Way Streets

A - H Designated College Parking

Barton Farm Campus



Map Legend

- AS** Animal Science Facility
- LLPES** Lager Laboratory of Plant & Energy Science
- MMRC** Metcalf Mechanical Resource Center
- SH** Future Shelter House
- VC** Future Visitors Center
- WT** Wind Turbine



Parking